A1

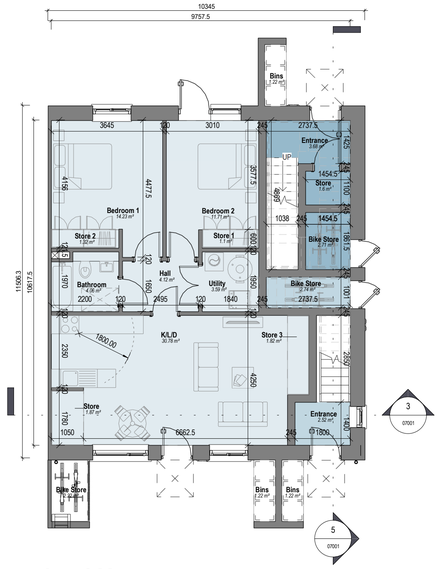

4 Level 00
Scale: 1 : 100

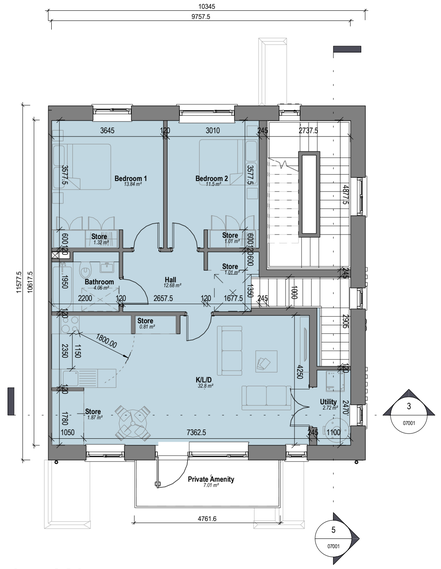

6 Level 01
Scale: 1 : 100

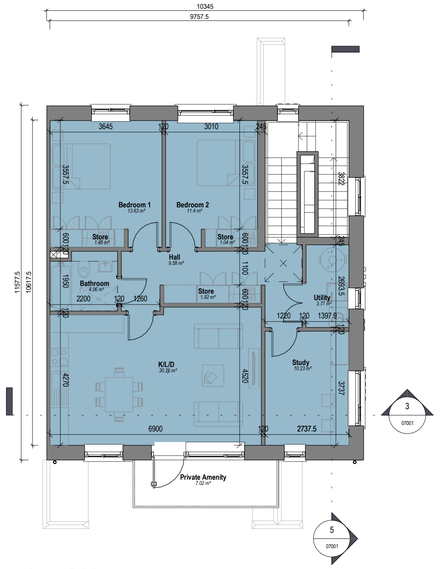

7 Level 02
Scale: 1 : 100

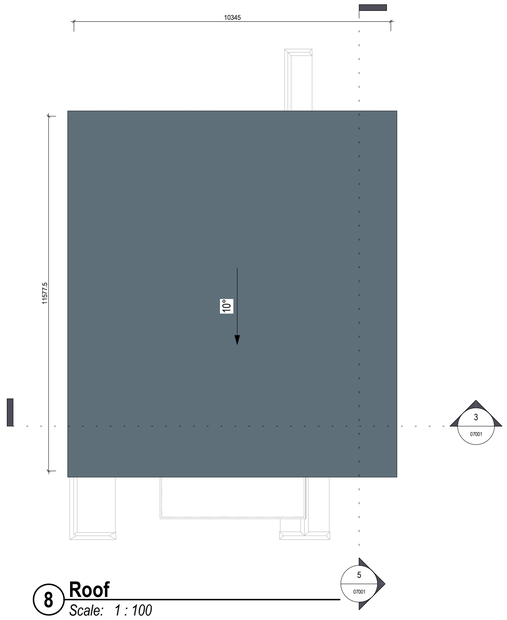

8 Roof
Scale: 1 : 100

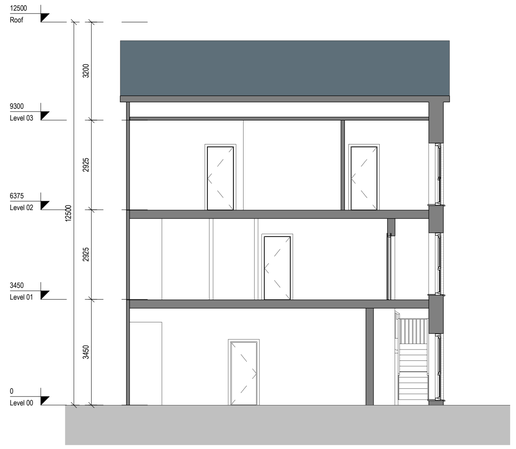

3 Section A-A
Scale: 1 : 100

1 Front Elevation
Scale: 1 : 100

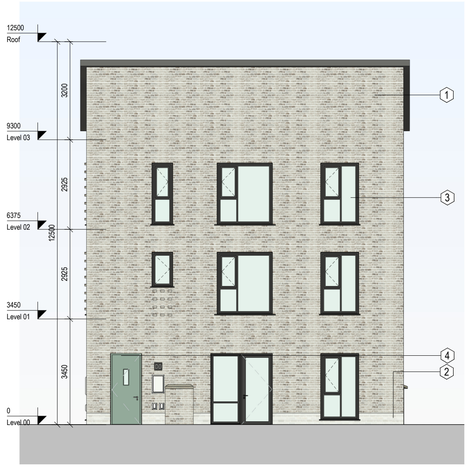

2 Rear Elevation
Scale: 1 : 100

9 Side Elevation B
Scale: 1 : 100

5 Section B-B
Scale: 1 : 100

Area Schedule (GIA)		
Name	**Level**	**Area**
TA-END 1 (GF APT)	Level 00	80.92 m²
		80.92 m²
TA-END 2 (APT)	Level 00	9.98 m²
TA-END 2 (APT)	Level 01	90.9 m²
		100.88 m²
TA-END 3 (APT)	Level 00	14.3 m²
TA-END 3 (APT)	Level 02	93.57 m²
		107.87 m²
Grand total: 5		289.67 m²

KEY PLAN

REV	DATE	DESCRIPTION	BY
01	28-02-2025	PLANNING APPLICATION	MC

DO NOT SCALE | USE FIGURED DIMENSIONS ONLY | NOTIFY THE ARCHITECTS OF ANY DISCREPENCIES ON THE DRAWING PRIOR TO WORK PROCEEDING | THIS DRAWING IS COPYRIGHT OF MCCAULEY DAYE O'CONNELL ARCHITECTS

Note:

*Please refer to Site Plan for Ground Floor Levels and North Point Location
*Levels on this sheet taken from temporary benchmark at 0.0

Spot Levels

MATERIALS LEGEND

1 - Brick Type 01
2 - Brick Type 03
3 - Triple Glazed Timber Frame Windows
4 - Panelled Doors
5 - Concrete Tiles
6 - Black Fascia + Gutter

FINISHES

Brick Type 01 | Brick Type 03

APPROVED BY

08/05/2025 11:53:59

Client:	South Dublin County Council
Project:	Kishoge Part 10 Application - Site 5
Title:	Triplex Type TAR - Plans, Elevations and Sections
Stage:	PLANNING
Status:	S5 FOR SUBMISSION
Sheet No.:	KSG5-MDO-TAR-ZZ-DR-A-07001
Scale As:	As indicated @ A1
Current Rev.:	01
Project No.:	1424

mdo ARCHITECTS
11 Merrion Square N, Dublin 2, Ireland
+353 (01) 400 4171
info@mdo.ie | www.mdo.ie

Autodesk Docs://1424- Clonburris KSG5/KSG5-MDO-TAR-ZZ-M3-A-00001.rvt